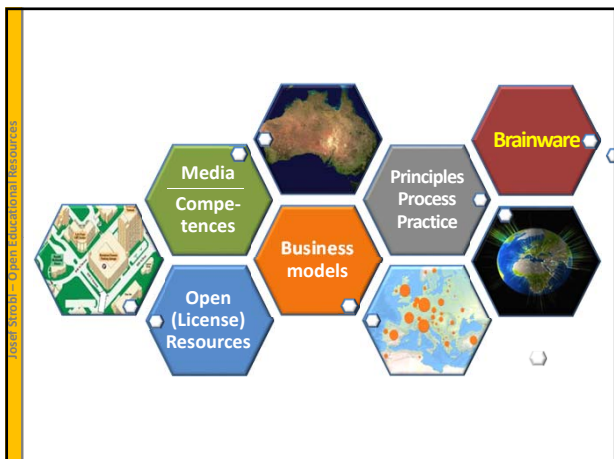
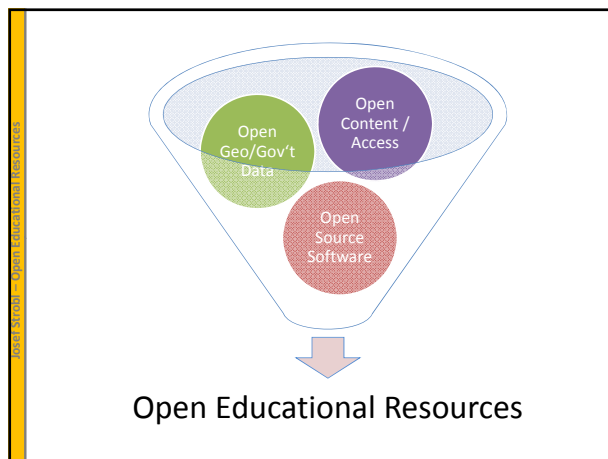


Josef Strobl



GIS

Open Source, Data and Content as Foundations for Open Educational Resources

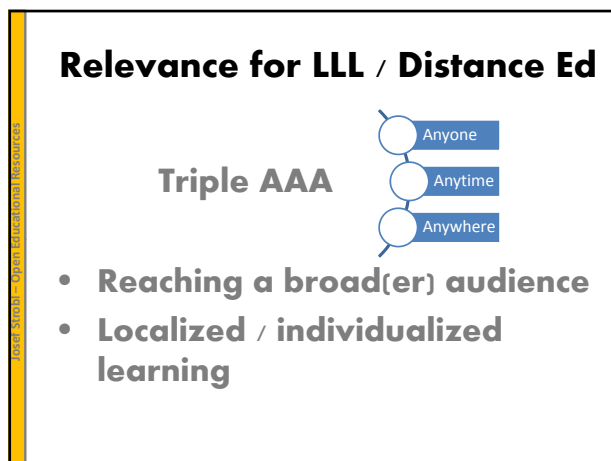
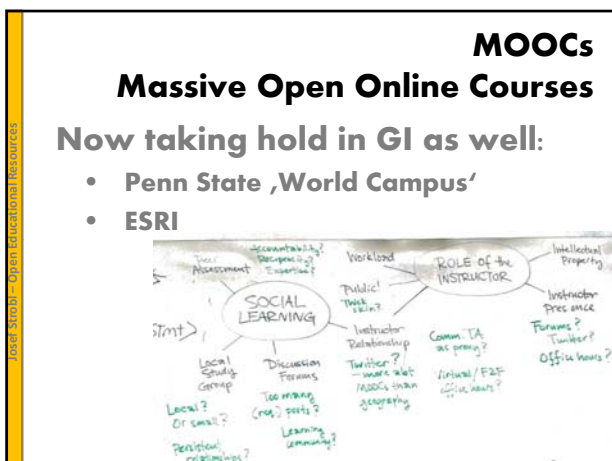
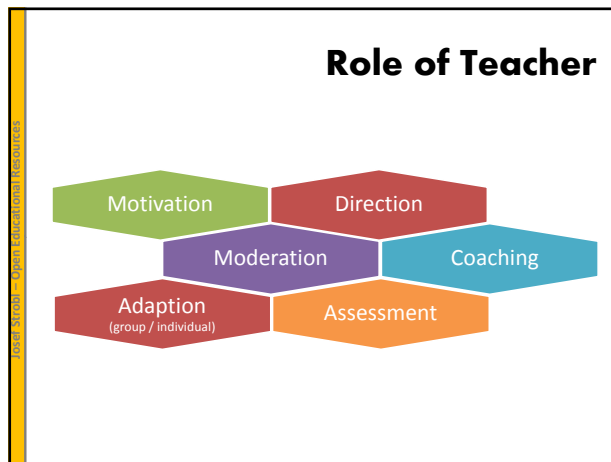
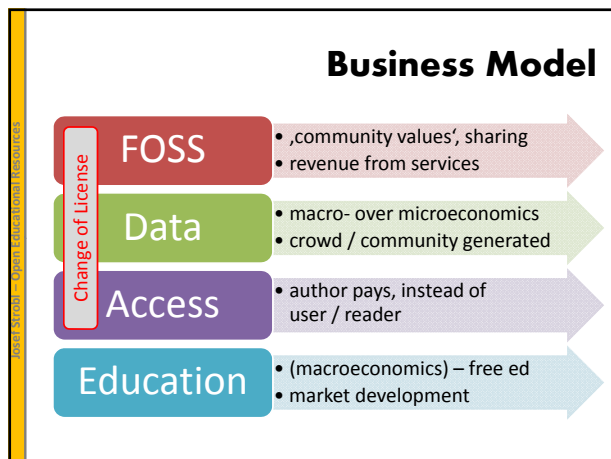
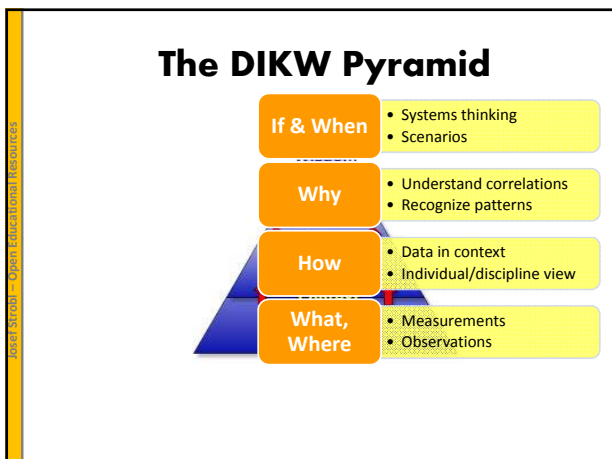


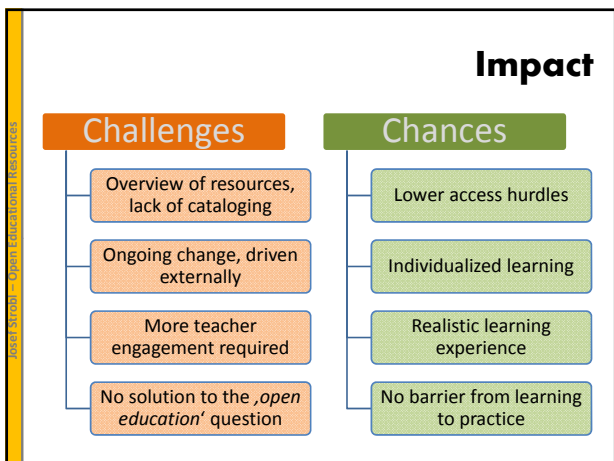
Open Educational Resources

- Open Content / Access Publications
 - Substantial impact due to easier access, in particular outside of educational institutions and without library funding.
- Open Data
 - Important for individualized learning, for more complete workflows, and for research-based learning.
- Open Source Software
 - Depending on learning objectives (free / access to source / ...). Lowers / removes one hurdle on institutional / personal levels.

Open Educational Resources considered as a transformational, and potentially disruptive game changer in education

Open Educational Resources \neq Open Education



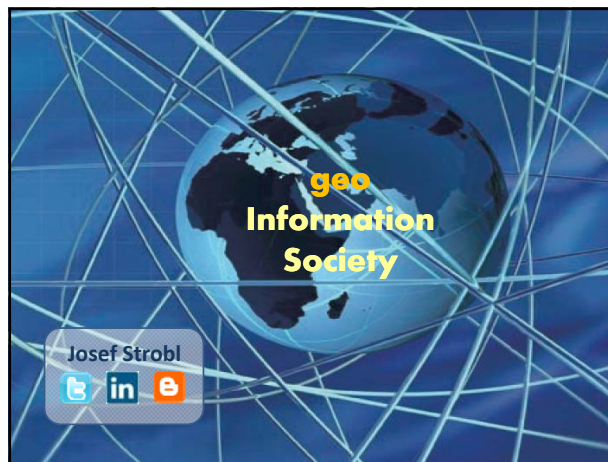


Josef Strobl - Open Educational Resources

Open Educational Resources

Sharing on a higher level

- based on o.access/data/source
- framework: curricula / syllabi
- open lessons > competences+knowledge



Josef Strobl - Open Educational Resources

Session 9C1

"EDUCATION & TRAINING IN GEO-INFORMATION"
-Panel Discussion-

Organised by EUROGI Member Austrian Association for Geo-Information AGEO and the University of Salzburg

9 October 2014, 14:00 - 15:30

